WATER SERVICE LINE PHASE 1 ASBUILT

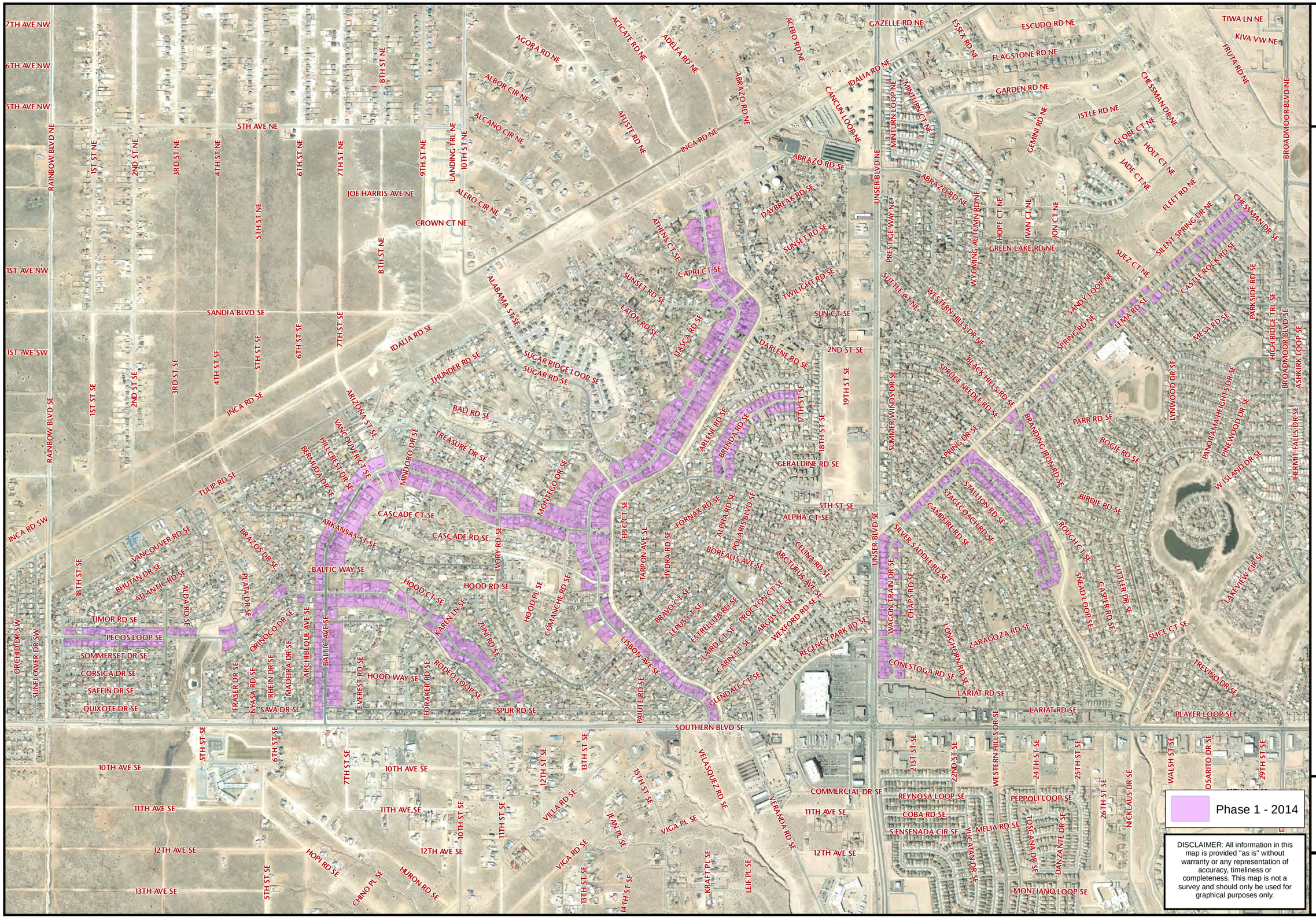

DISCLAIMER: All information in this map is provided "as is" without warranty or any representation of accuracy, timeliness or completeness. This map is not a survey and should only be used for graphical purposes only.

Map Created by
Brian Keller
Dec 31, 2014

WATER SERVICE LINE PHASE 1 ASBUILT

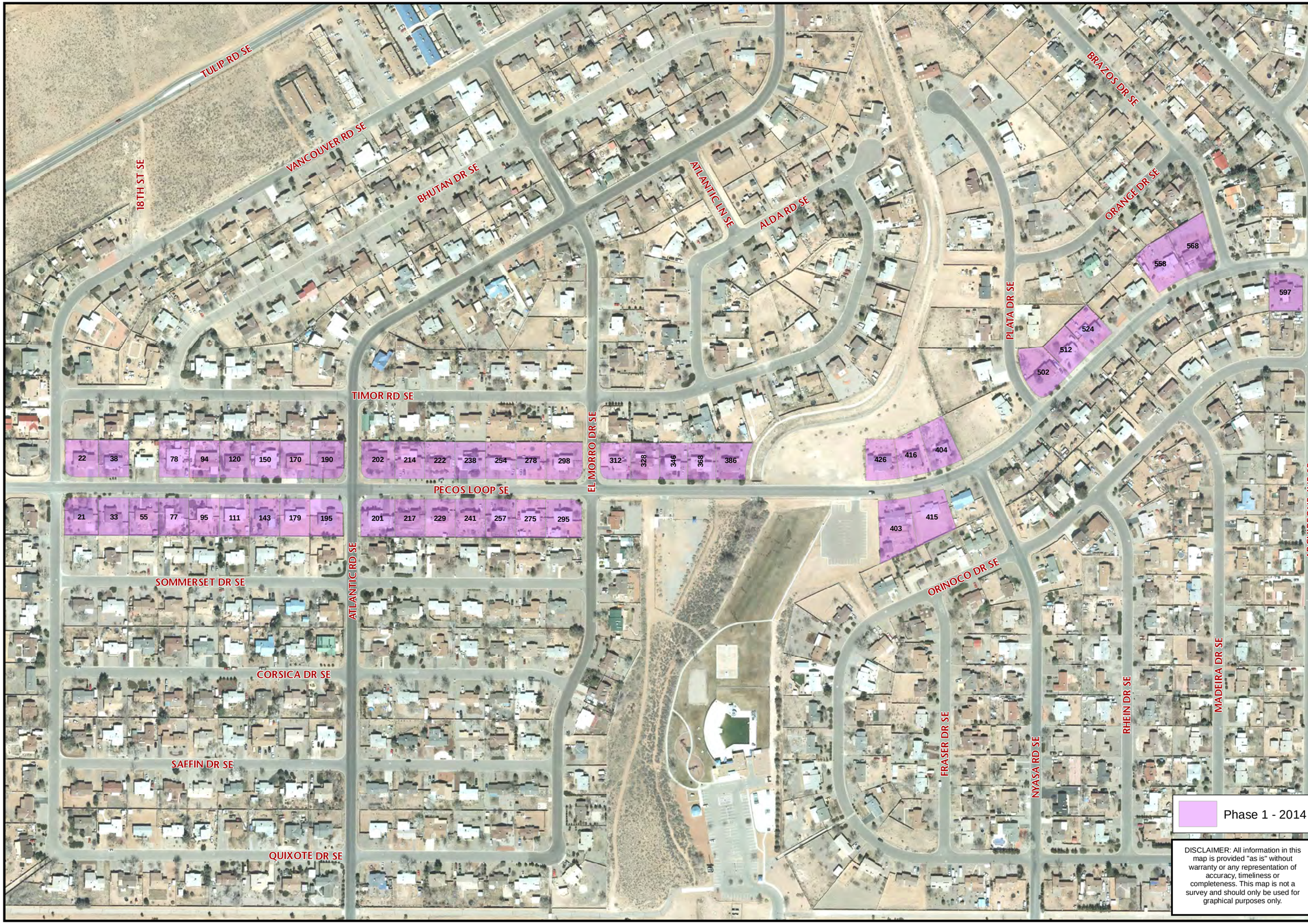

DISCLAIMER: All information in this map is provided "as is" without warranty or any representation of accuracy, timeliness or completeness. This map is not a survey and should only be used for graphical purposes only.

0 50 100 200
Feet

Map Created by
Brian Keller
Dec 31, 2014

WATER SERVICE LINE PHASE 1 ASBUILT

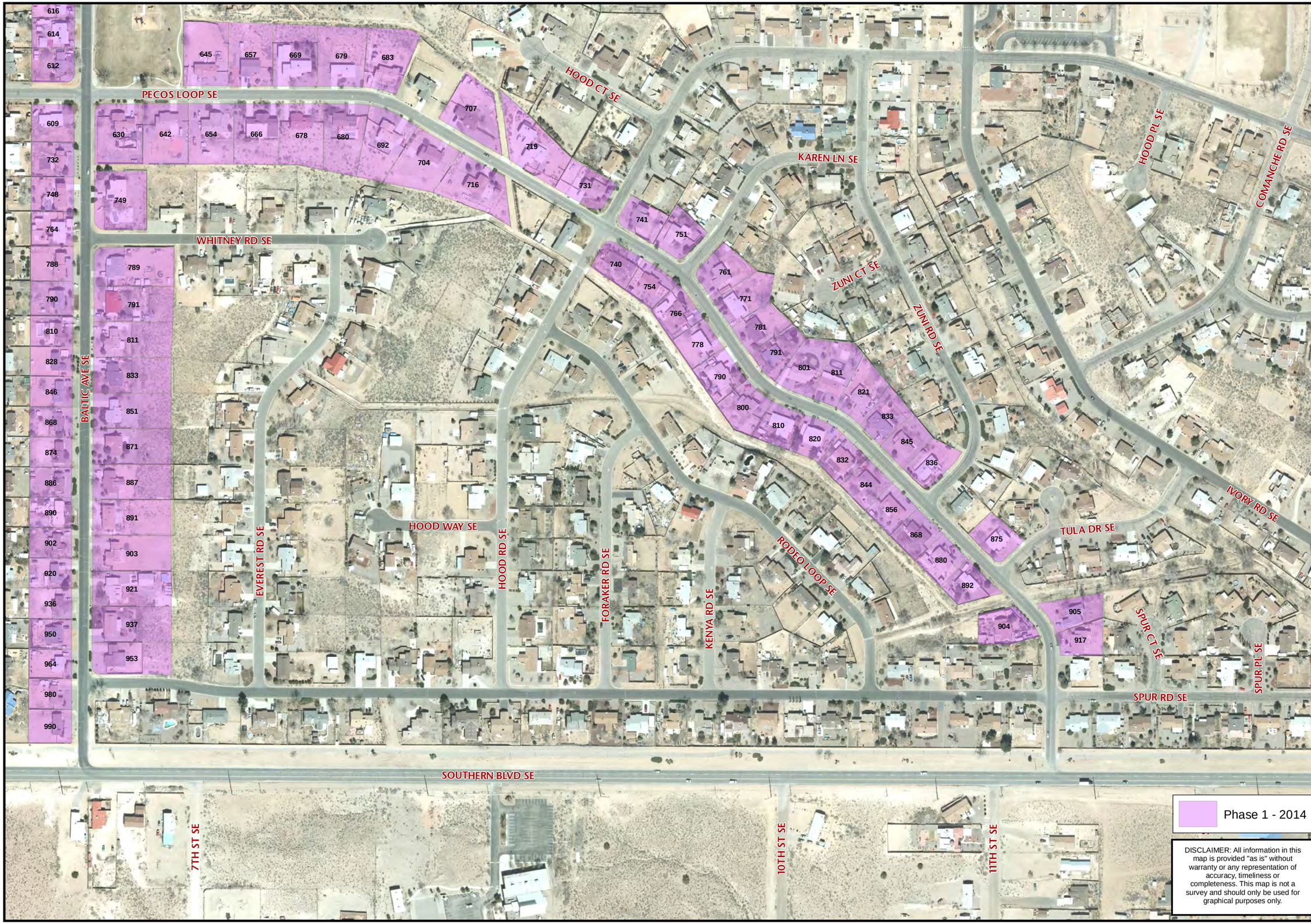

DISCLAIMER: All information in this map is provided "as is" without warranty or any representation of accuracy, timeliness or completeness. This map is not a survey and should only be used for graphical purposes only.

Map Created by
Brian Keller
Dec 31, 2014

WATER SERVICE LINE PHASE 1 ASBUILT

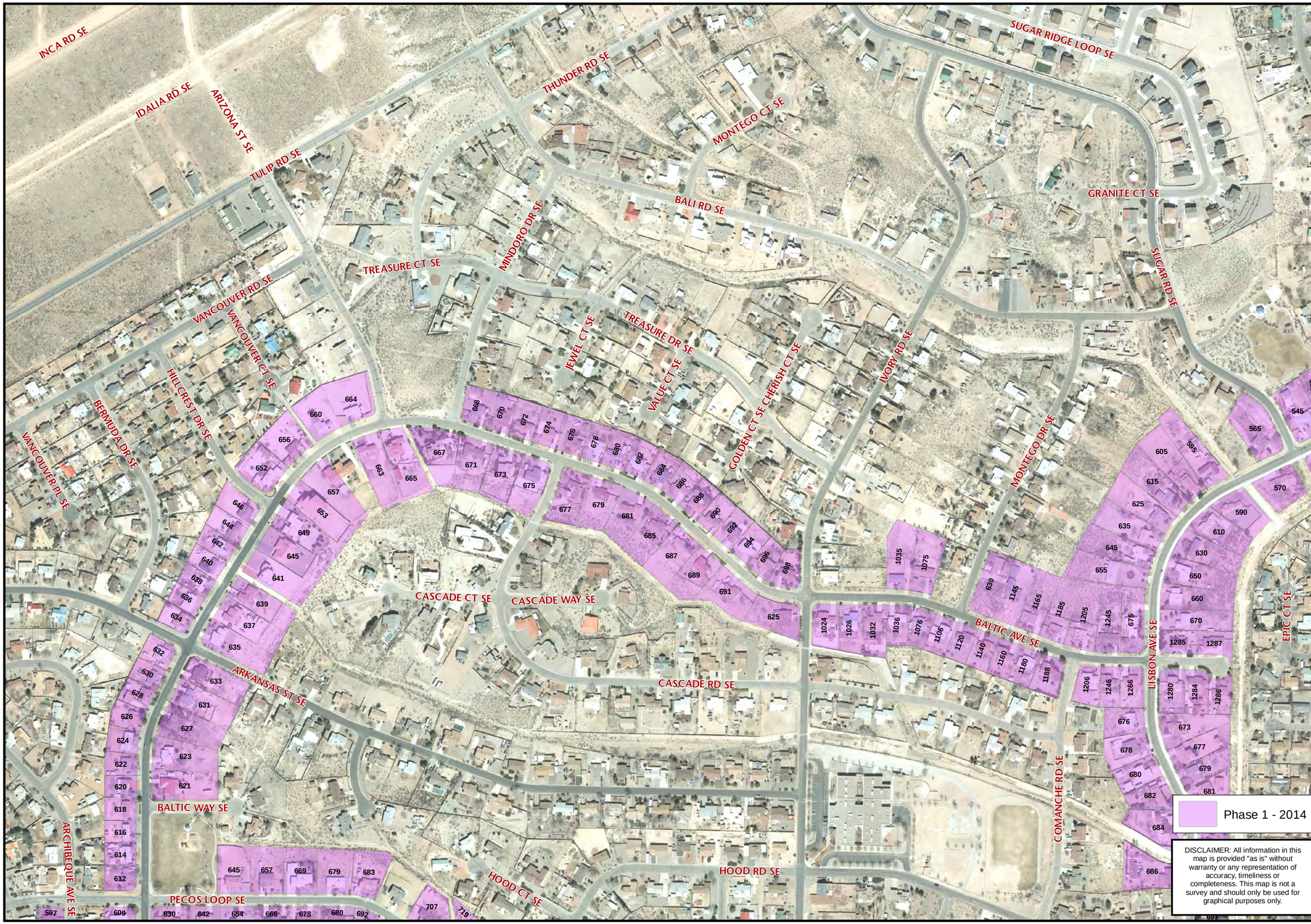

DISCLAIMER: All information in this map is provided "as is" without warranty or any representation of accuracy, timeliness or completeness. This map is not a survey and should only be used for graphical purposes only.

0 75 150 300
Feet

Map Created by
Brian Keller
Dec 31, 2014

WATER SERVICE LINE
PHASE 1 ASBUILT

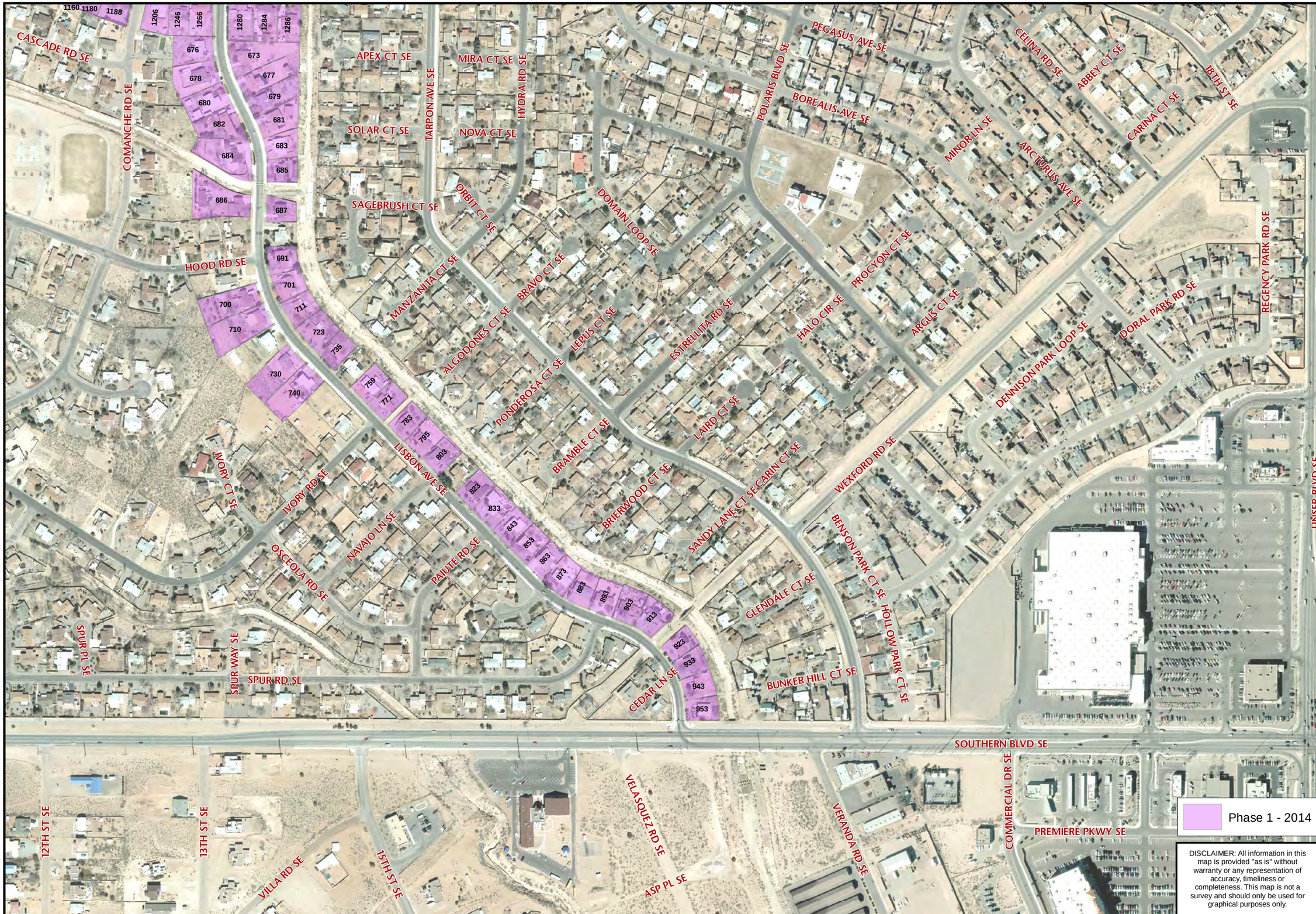

DISCLAIMER: All information in this map is provided "as is" without warranty or any representation of accuracy, timeliness or completeness. This map is not a survey and should only be used for graphical purposes only.

Map Created by
Brian Keller
Dec 31, 2014

WATER SERVICE LINE PHASE 1 ASBUILT

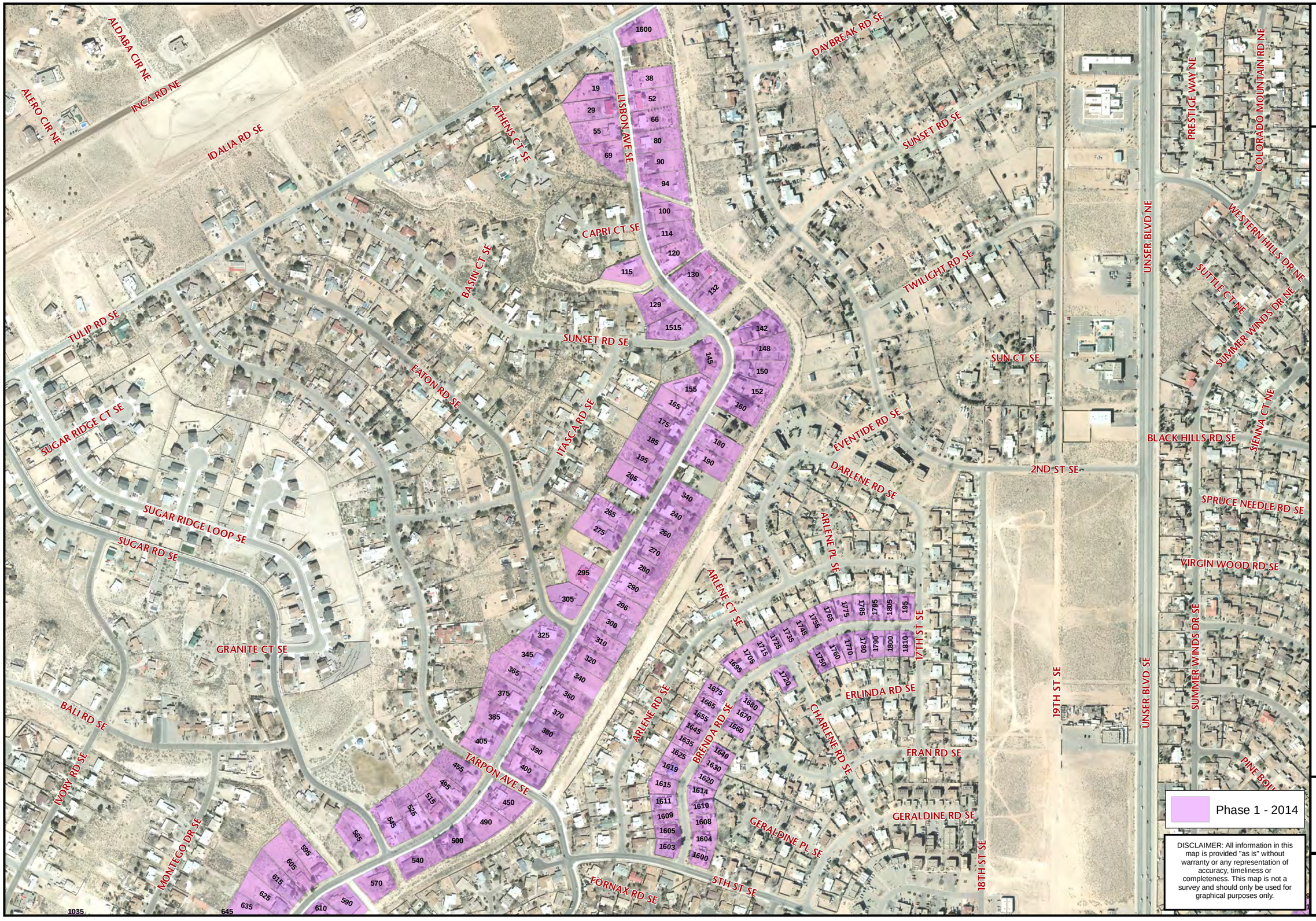

Map Created by
Brian Keller
Dec 31, 2014

WATER SERVICE LINE PHASE 1 ASBUILT

DISCLAIMER: All information in this map is provided "as is" without warranty or any representation of accuracy, timeliness or completeness. This map is not a survey and should only be used for graphical purposes only.

Map Created by
Brian Keller
Dec 31, 2014

WATER SERVICE LINE PHASE 1 ASBUILT

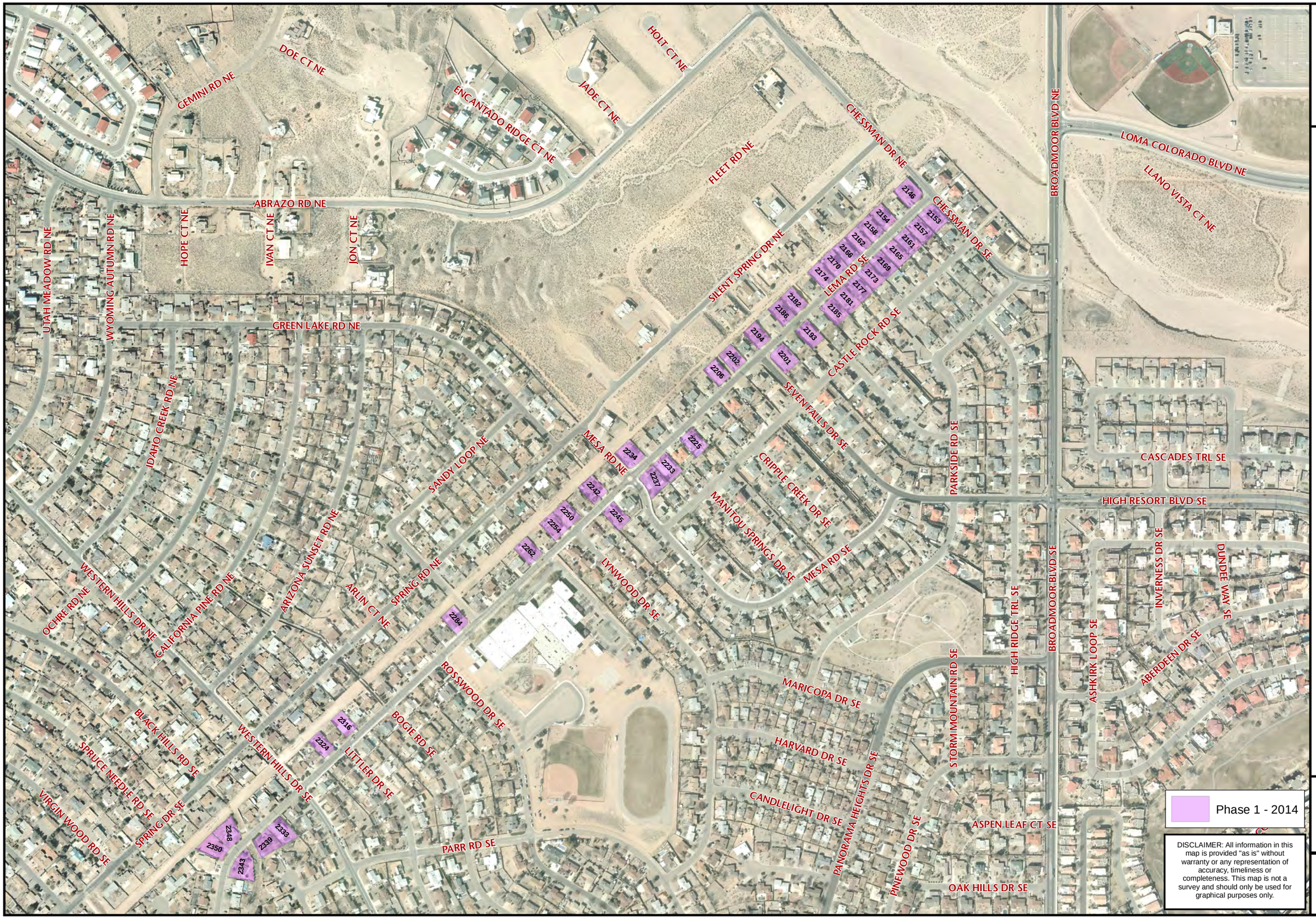

RioRancho City of Vision

GIS Moving Spatial Data Forward

Map Created by
Brian Keller
Dec 31, 2014