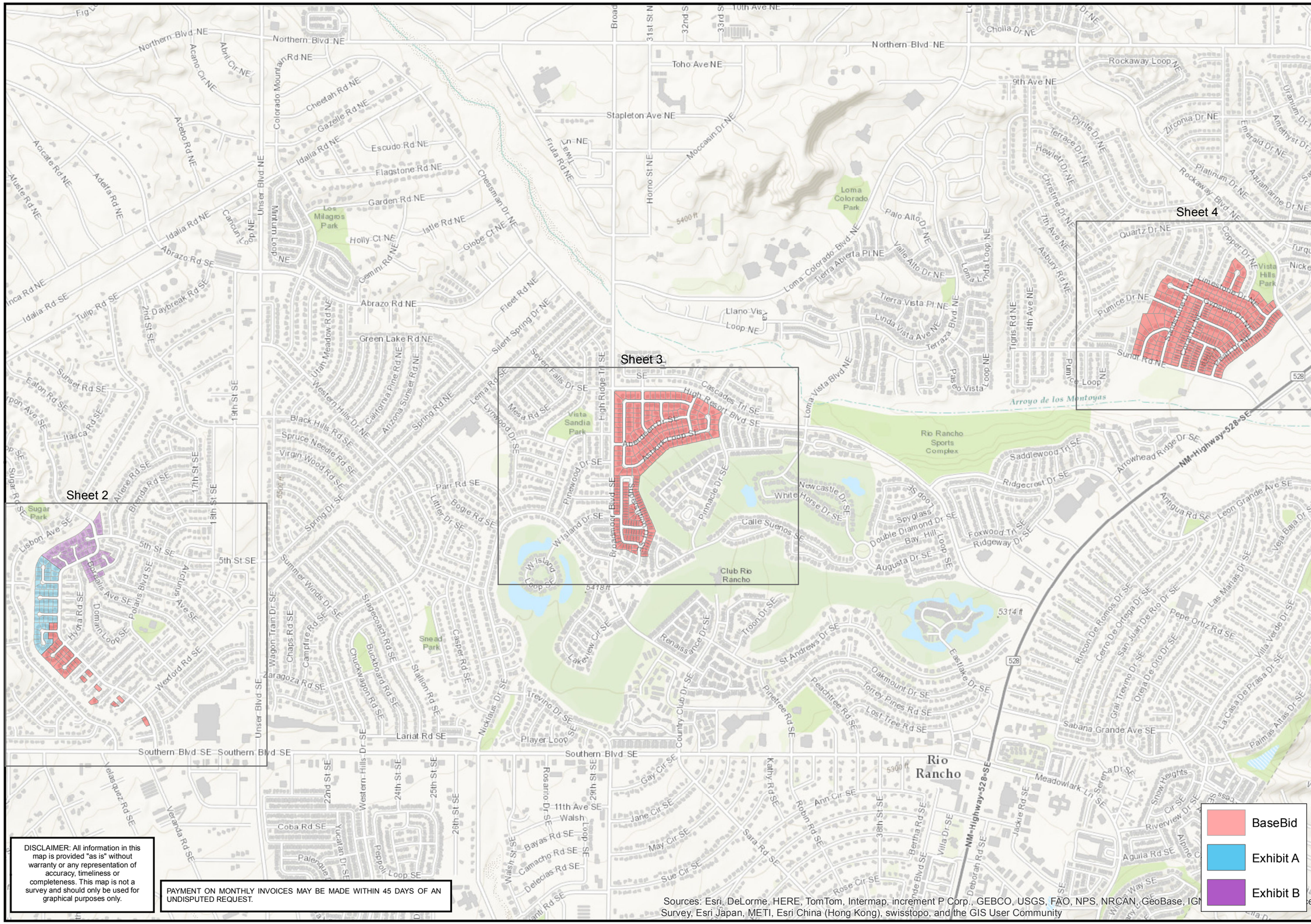

DISCLAIMER: All information in this map is provided "as is" without warranty or any representation of accuracy, timeliness or completeness. This map is not a survey and should only be used for graphical purposes only.

PAYMENT ON MONTHLY INVOICES MAY BE MADE WITHIN 45 DAYS OF AN UNDISPUTED REQUEST.

Sources: Esri, DeLorme, HERE, TomTom, Intermap, increment P Corp., GEBCO, USGS, FAO, NPS, NRCAN, GeoBase, IGN, Survey, Esri Japan, METI, Esri China (Hong Kong), swisstopo, and the GIS User Community

RioRancho City of Vision

GIS Moving Spatial Data Forward

WA-1646

WATER SERVICE LINE PHASE 4

Sheet 1 Overview

Map Created by John Martineau May 27, 2016

DISCLAIMER: All information in this map is provided "as is" without warranty or any representation of accuracy, timeliness or completeness. This map is not a survey and should only be used for graphical purposes only.

PAYMENT ON MONTHLY INVOICES MAY BE MADE WITHIN 45 DAYS OF AN UNDISPUTED REQUEST.

Sources: Esri, DeLorme, HERE, TomTom, Intermap, increment P Corp., GEBCO, USGS, FAO, NPS, NRCAN, GeoBase, IGN Survey, Esri Japan, METI, Esri China (Hong Kong), swisstopo, and the GIS User Community

RioRancho City of Vision

GIS Moving Spatial Data Forward

WA-1646

WATER SERVICE LINE PHASE 4

Sheet 2

0 125 250 500 Feet

Map Created by John Martineau May 27, 2016

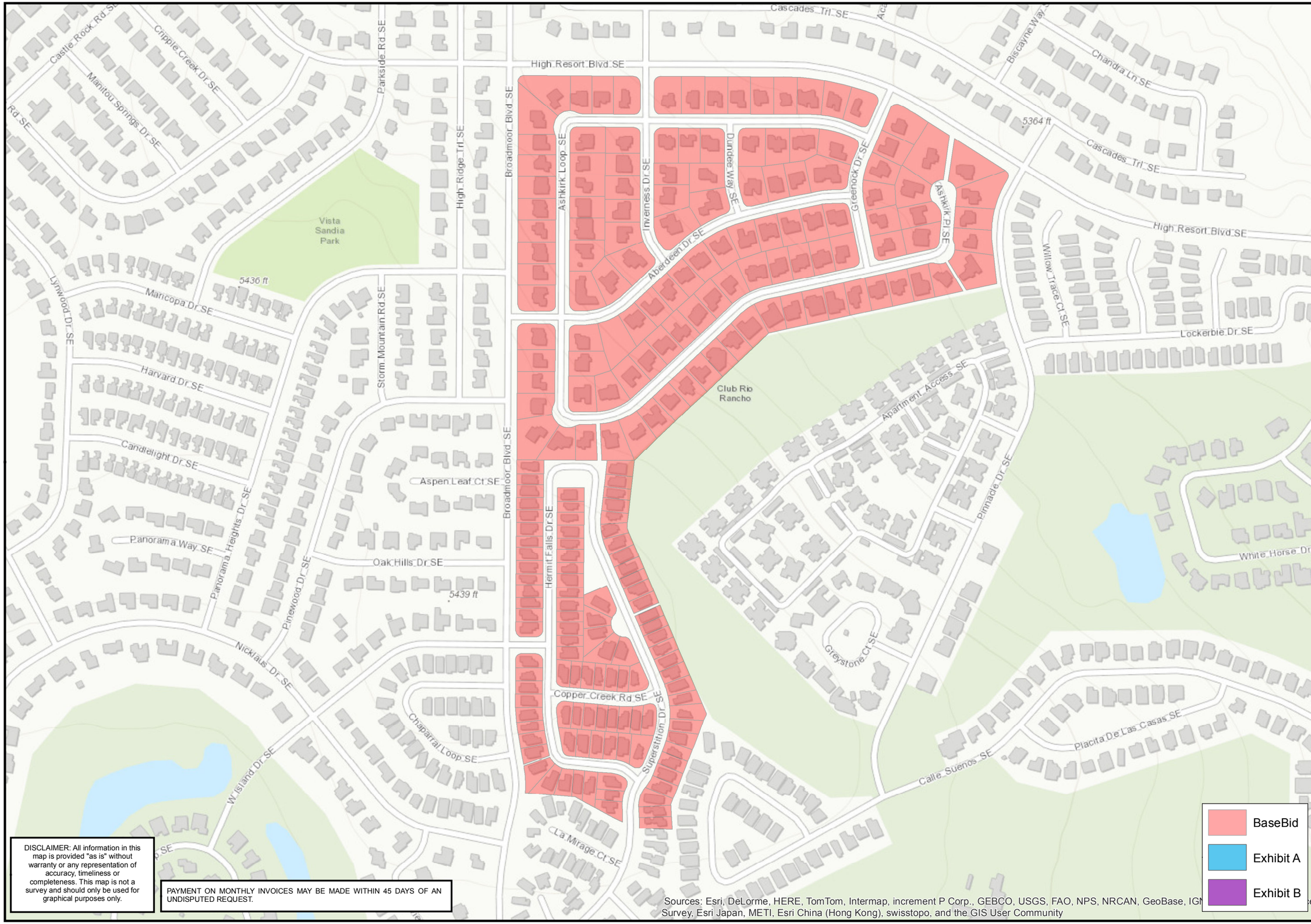

DISCLAIMER: All information in this map is provided "as is" without warranty or any representation of accuracy, timeliness or completeness. This map is not a survey and should only be used for graphical purposes only.

PAYMENT ON MONTHLY INVOICES MAY BE MADE WITHIN 45 DAYS OF AN UNDISPUTED REQUEST.

Sources: Esri, DeLorme, HERE, TomTom, Intermap, increment P Corp., GEBCO, USGS, FAO, NPS, NRCAN, GeoBase, IGN, Kadaster NL, Ordnance Survey, Esri Japan, METI, Esri China (Hong Kong), swisstopo, and the GIS User Community

BaseBid

Exhibit A

Exhibit B

RioRancho City of Vision

GIS Moving Spatial Data Forward

WA-1646

WATER SERVICE LINE PHASE 4

Sheet 3

0 95 190 380 Feet

Map Created by John Martineau May 27, 2016

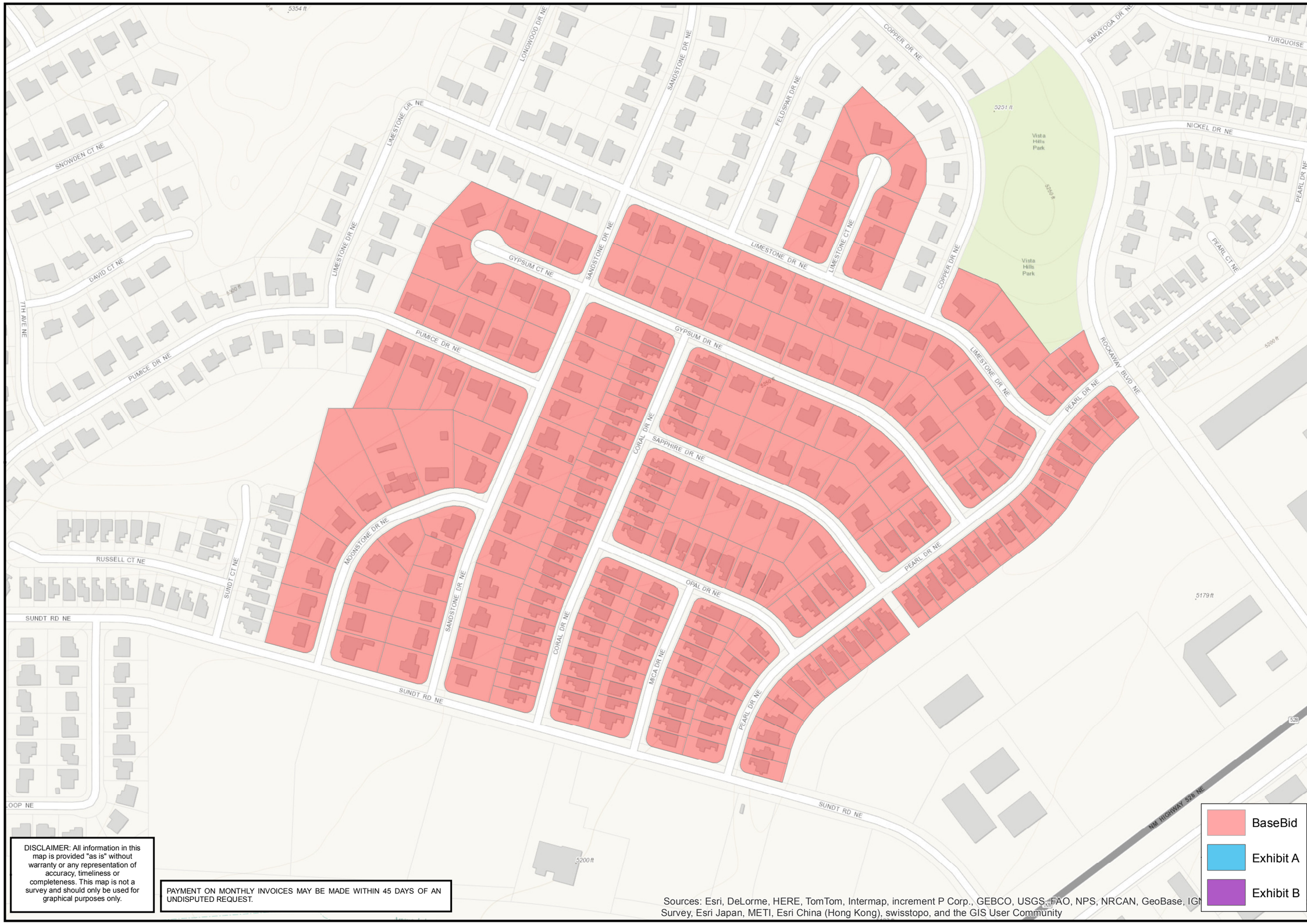

DISCLAIMER: All information in this map is provided "as is" without warranty or any representation of accuracy, timeliness or completeness. This map is not a survey and should only be used for graphical purposes only.

PAYMENT ON MONTHLY INVOICES MAY BE MADE WITHIN 45 DAYS OF AN UNDISPUTED REQUEST.

Sources: Esri, DeLorme, HERE, TomTom, Intermap, increment P Corp., GEBCO, USGS, FAO, NPS, NRCAN, GeoBase, IGN, Kadaster NL, Ordnance Survey, Esri Japan, METI, Esri China (Hong Kong), swisstopo, and the GIS User Community

RioRancho City of Vision

GIS Moving Spatial Data Forward

WA-1646

WATER SERVICE LINE PHASE 4

Sheet 4

Map Created by John Martineau May 27, 2016

DISCLAIMER: All information in this map is provided "as is" without warranty or any representation of accuracy, timeliness or completeness. This map is not a survey and should only be used for graphical purposes only.

PAYMENT ON MONTHLY INVOICES MAY BE MADE WITHIN 45 DAYS OF AN UNDISPUTED REQUEST.

RioRancho City of Vision

GIS Moving Spatial Data Forward

WA-1646

WATER SERVICE LINE PHASE 4

N W E S

0 50 100 200
Feet

Map Created by
Brian Keller
Dec 11, 2015

DISCLAIMER: All information in this map is provided "as is" without warranty or any representation of accuracy, timeliness or completeness. This map is not a survey and should only be used for graphical purposes only.

PAYMENT ON MONTHLY INVOICES MAY BE MADE WITHIN 45 DAYS OF AN UNDISPUTED REQUEST.

Rio Rancho City of Vision

GIS Moving Spatial Data Forward

WA-1646

WATER SERVICE LINE PHASE 4

N W E S

0 50 100 200
Feet

Map Created by
Brian Keller
Dec 11, 2015