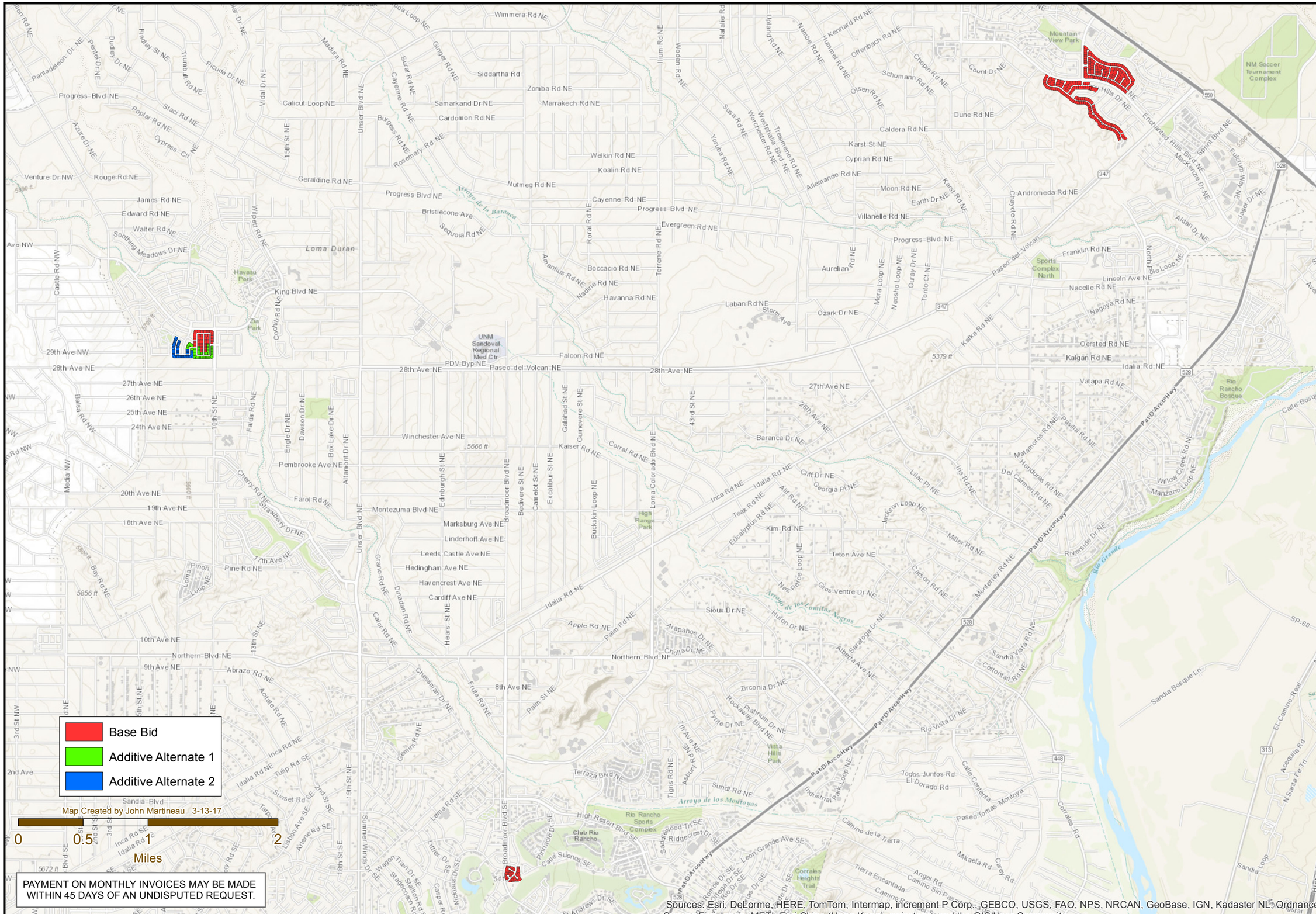

PAYMENT ON MONTHLY INVOICES MAY BE MADE WITHIN 45 DAYS OF AN UNDISPUTED REQUEST.

Sources: Esri, DeLorme, HERE, TomTom, Intermap, increment P Corp., GEBCO, USGS, FAO, NPS, NRCAN, GeoBase, IGN, Kadaster NL, Ordnance Survey, Esri Japan, METI, Esri China (Hong Kong), swisstopo, and the GIS User Community

WA-1759

WATER SERVICE LINE PHASE 5

Overview
1 of 1

DISCLAIMER: All information in this map is provided "as is" without warranty or any representation of accuracy, timeliness or completeness. This map is not a survey and should be used for graphical purposes only.

Sheet 1 of 6

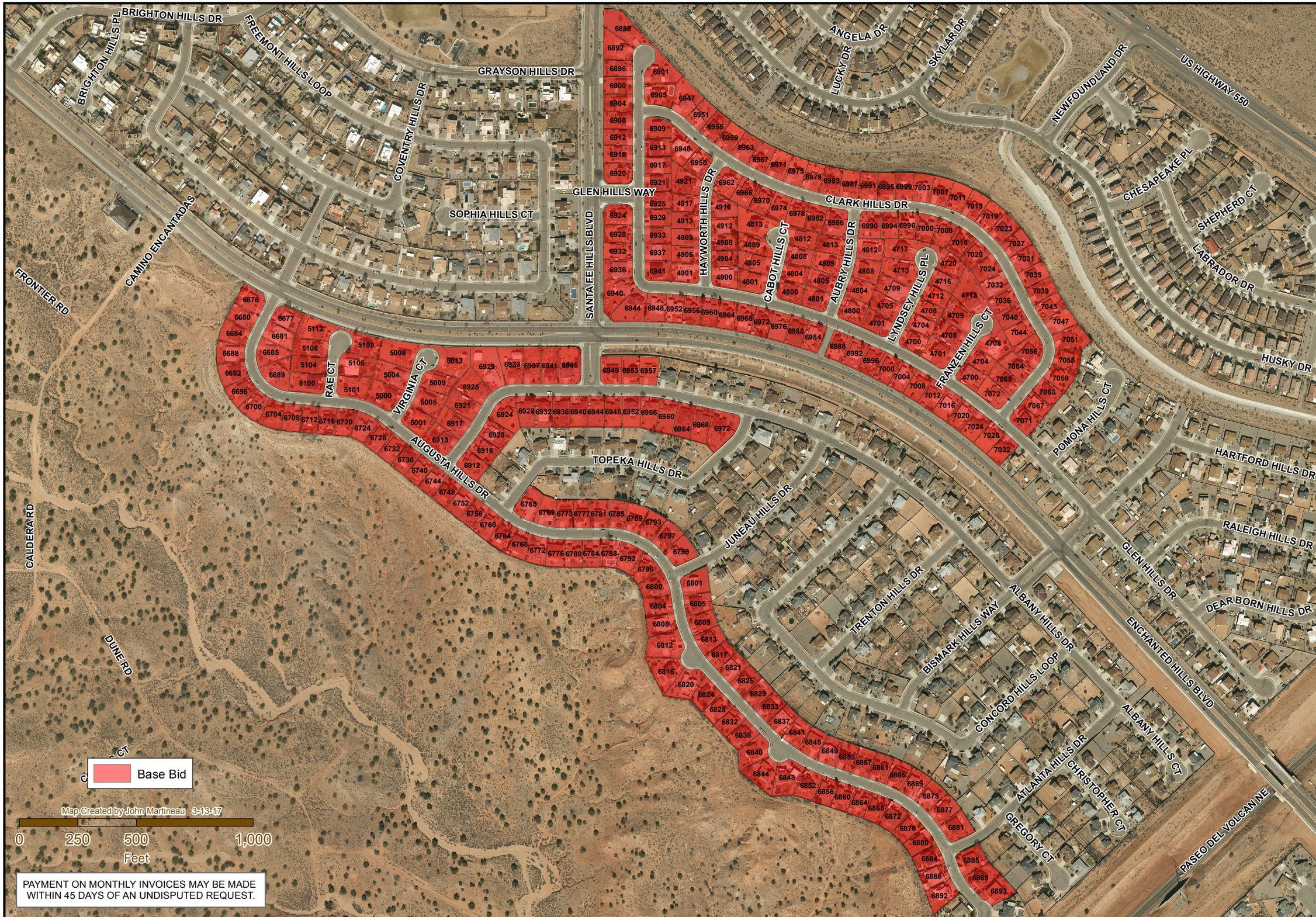

Rio Rancho City of Vision

GIS Moving Spatial Data Forward

WA-1759

WATER SERVICE LINE PHASE 5

Base Bid
1 of 3

N W E S

DISCLAIMER: All information in this map is provided "as is" without warranty or any representation of accuracy, timeliness or completeness. This map is not a survey and should be used for graphical purposes only.

Sheet 2 of 6

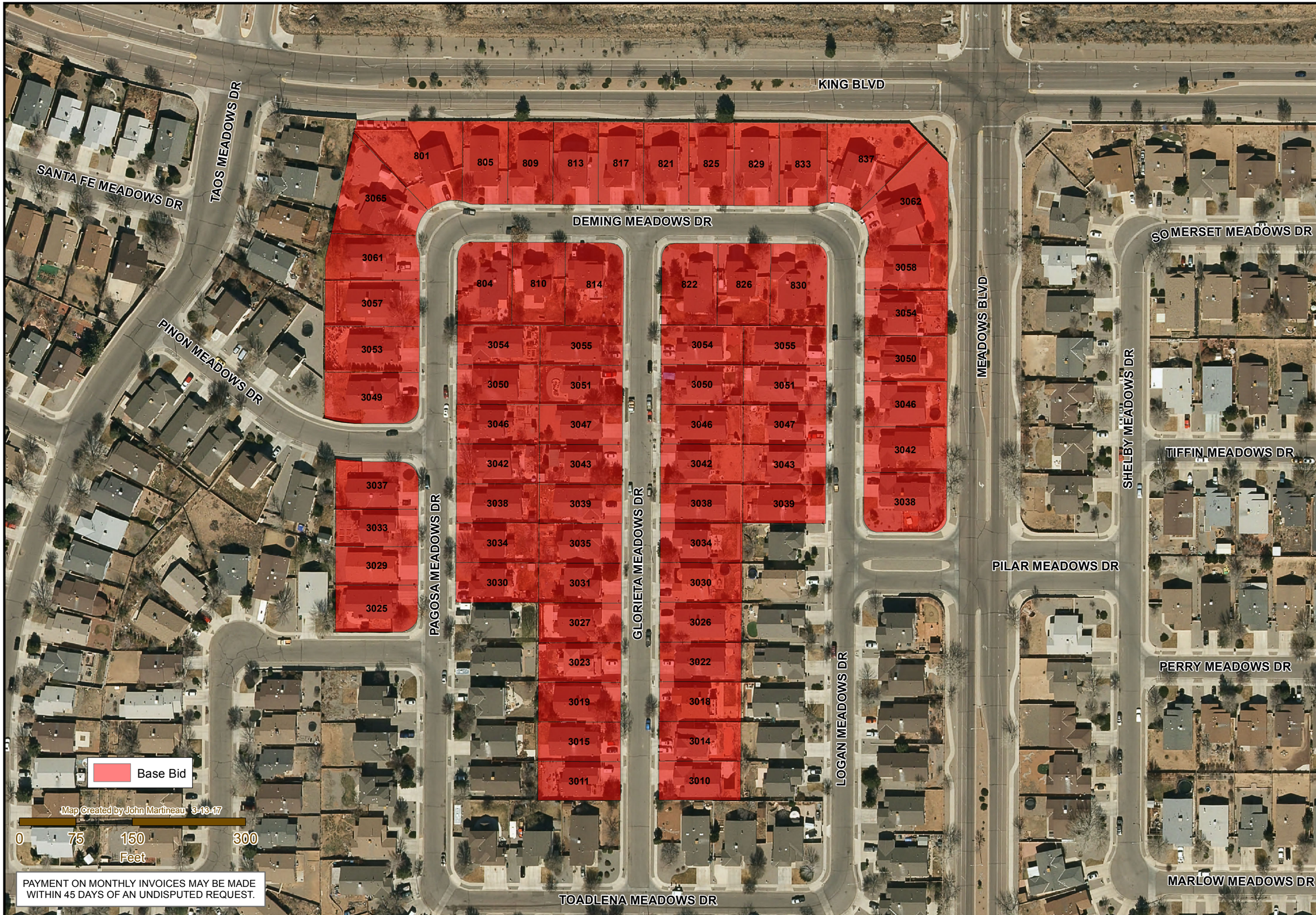

PAYMENT ON MONTHLY INVOICES MAY BE MADE WITHIN 45 DAYS OF AN UNDISPUTED REQUEST.

Rio Rancho City of Vision

GIS Moving Spatial Data Forward

WA-1759

WATER SERVICE LINE PHASE 5

Base Bid
2 of 3

N W E S

DISCLAIMER: All information in this map is provided "as is" without warranty or any representation of accuracy, timeliness or completeness. This map is not a survey and should be used for graphical purposes only.

Sheet 3 of 6

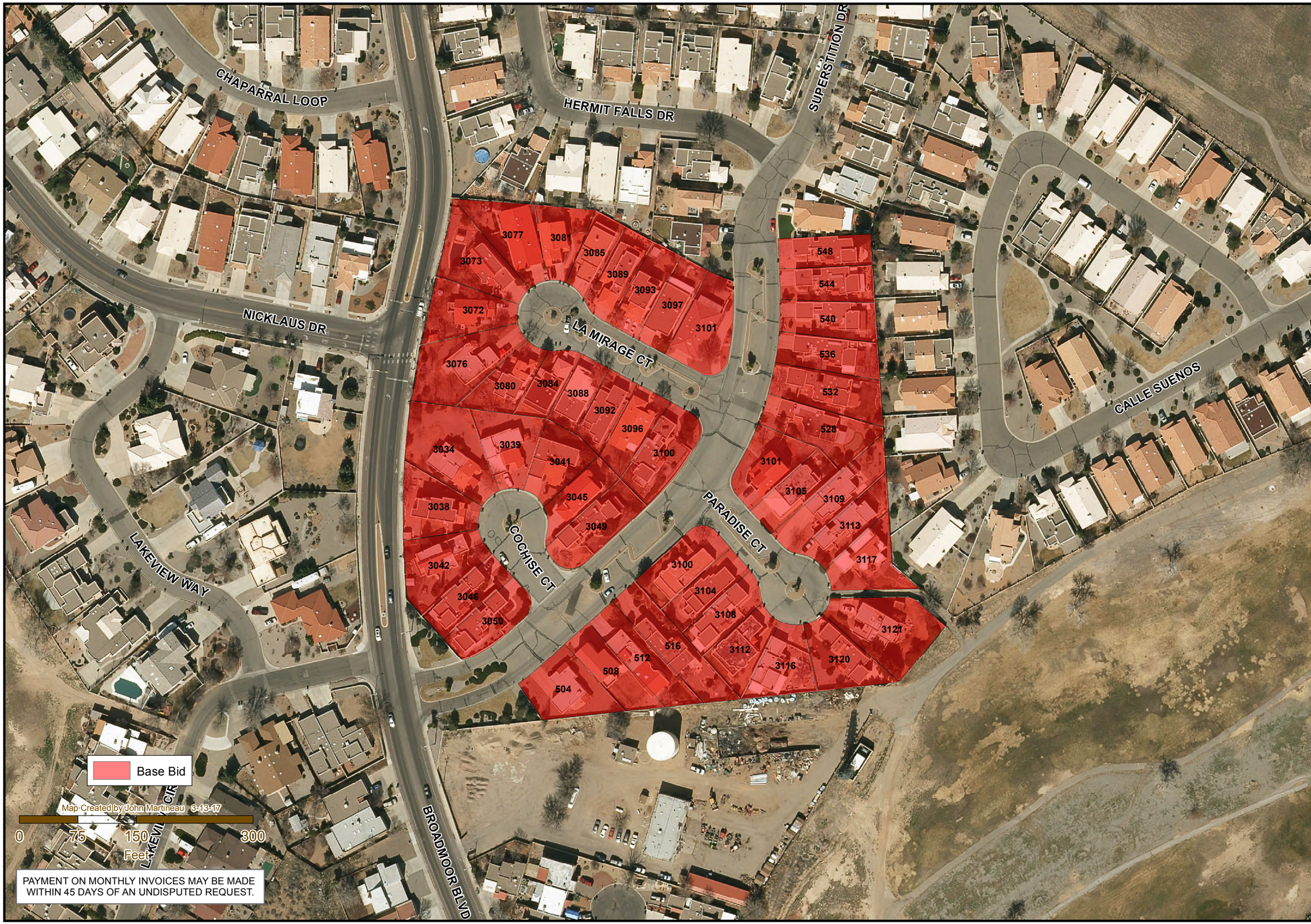

Rio Rancho City of Vision

GIS Moving Spatial Data Forward

WA-1759

WATER SERVICE LINE PHASE 5

Base Bid
3 of 3

N
W E
S

DISCLAIMER: All information in this map is provided "as is" without warranty or any representation of accuracy, timeliness or completeness. This map is not a survey and should be used for graphical purposes only.

Sheet 4 of 6

PAYMENT ON MONTHLY INVOICES MAY BE MADE WITHIN 45 DAYS OF AN UNDISPUTED REQUEST.

Rio Rancho City of Vision

GIS Moving Spatial Data Forward

WA-1759

WATER SERVICE LINE PHASE 5

Additive Alternate 1

1 of 1

N W E S

DISCLAIMER: All information in this map is provided "as is" without warranty or any representation of accuracy, timeliness or completeness. This map is not a survey and should be used for graphical purposes only.

Sheet 5 of 6

PAYMENT ON MONTHLY INVOICES MAY BE MADE WITHIN 45 DAYS OF AN UNDISPUTED REQUEST.

Rio Rancho City of Vision

GIS Moving Spatial Data Forward

WA-1759

WATER SERVICE LINE PHASE 5

Additive Alternate 2

1 of 1

DISCLAIMER: All information in this map is provided "as is" without warranty or any representation of accuracy, timeliness or completeness. This map is not a survey and should be used for graphical purposes only.

Sheet 6 of 6