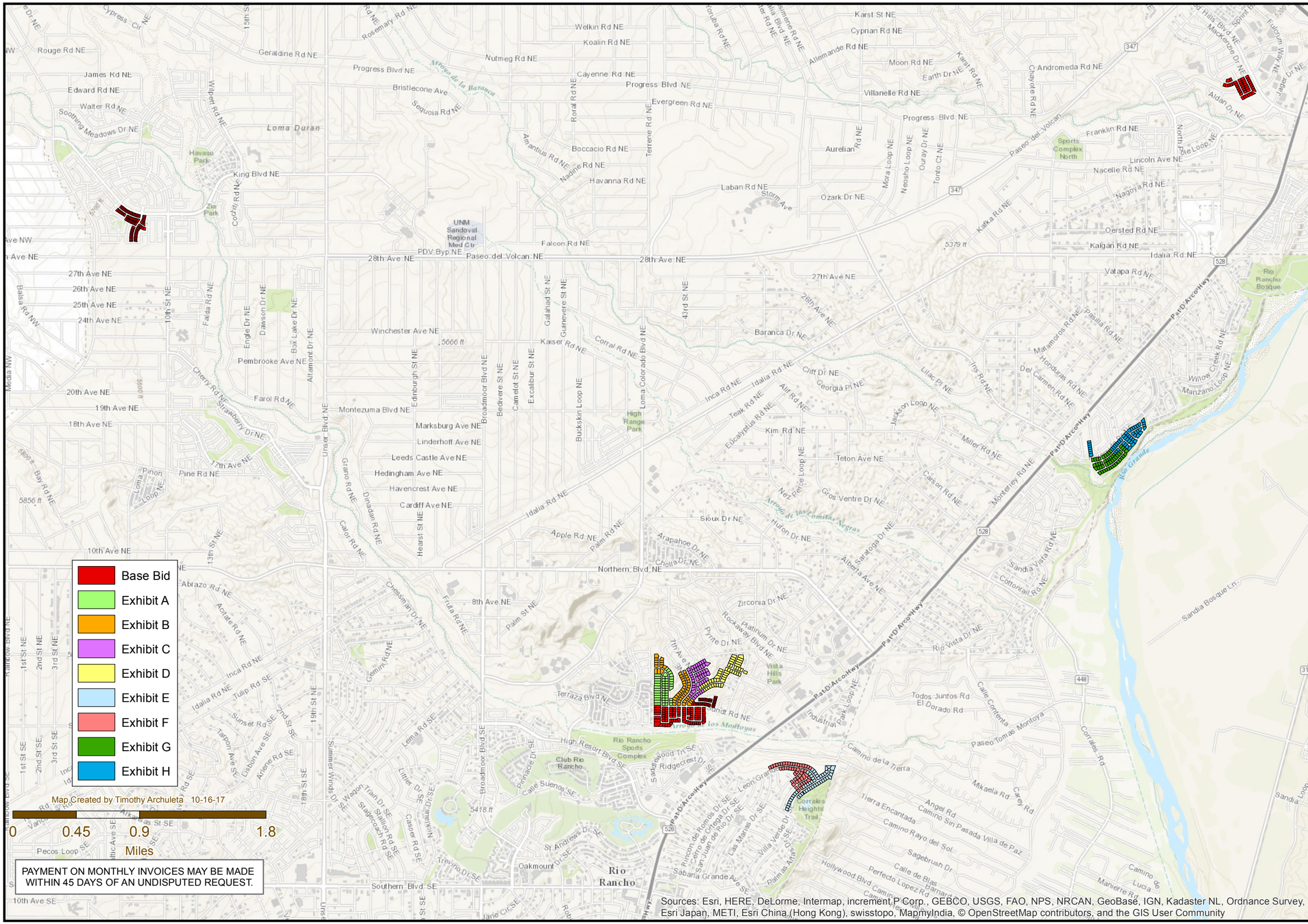

Rio Rancho City of Vision

GIS Moving Spatial Data Forward

WA-1841

WATER SERVICE LINE PHASE 6

Overview
1 of 1

DISCLAIMER: All information in this map is provided "as is" without warranty or any representation of accuracy, timeliness or completeness. This map is not a survey and should be used for graphical purposes only.

Sheet 1 of 12

Rio Rancho City of Vision

GIS Moving Spatial Data Forward

WA-1841

WATER SERVICE LINE PHASE 6

Base Bid
1 of 3

N W E S

DISCLAIMER: All information in this map is provided "as is" without warranty or any representation of accuracy, timeliness or completeness. This map is not a survey and should be used for graphical purposes only.

Sheet 2 of 12

PAYMENT ON MONTHLY INVOICES MAY BE MADE WITHIN 45 DAYS OF AN UNDISPUTED REQUEST.

Rio Rancho City of Vision

GIS Moving Spatial Data Forward

WA-1841

WATER SERVICE LINE PHASE 6

Base Bid
2 of 3

N W E S

DISCLAIMER: All information in this map is provided "as is" without warranty or any representation of accuracy, timeliness or completeness. This map is not a survey and should be used for graphical purposes only.

Sheet 3 of 12

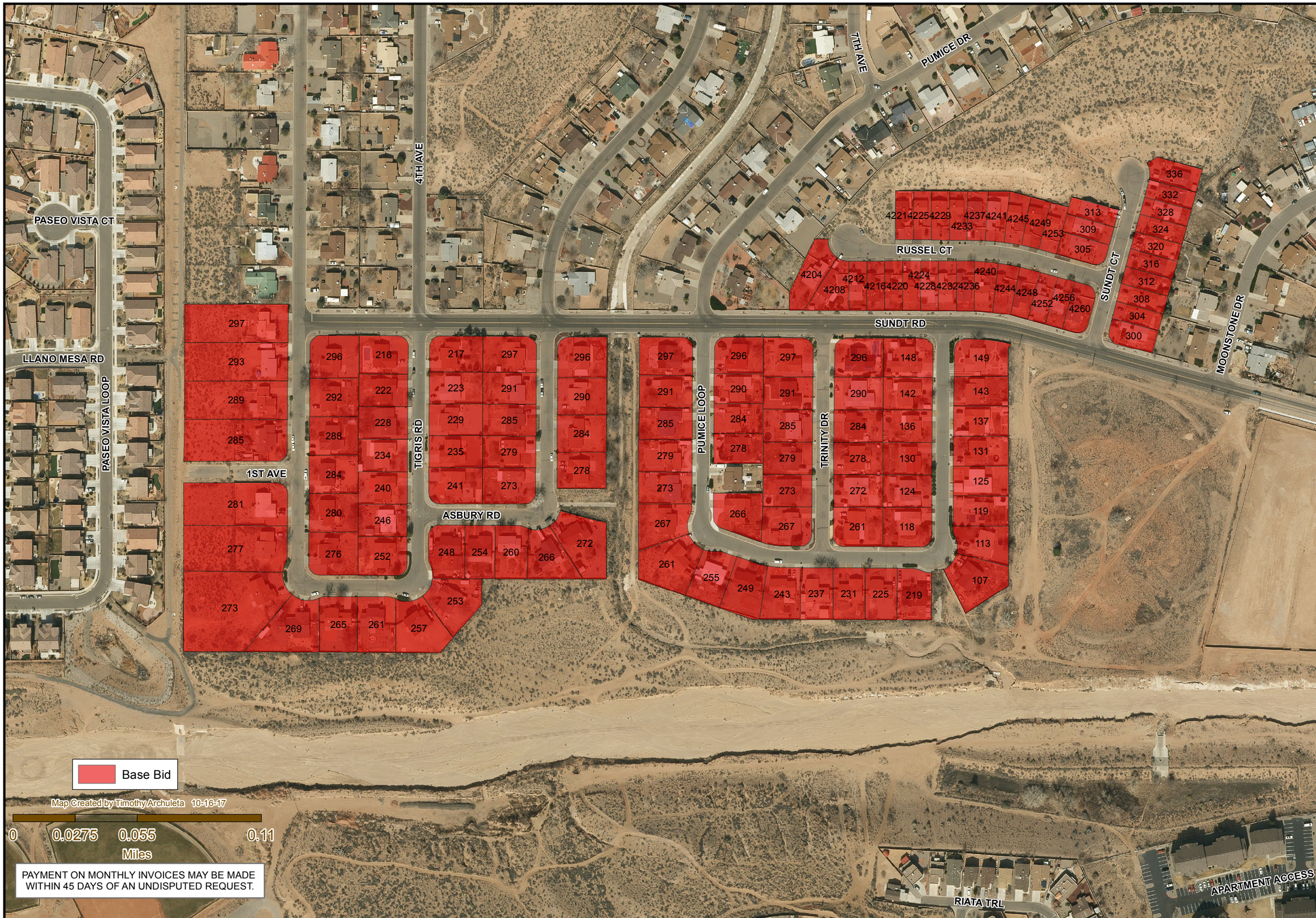

Rio Rancho City of Vision

GIS Moving Spatial Data Forward

WA-1841

WATER SERVICE LINE PHASE 6

Base Bid
3 of 3

N W E S

DISCLAIMER: All information in this map is provided "as is" without warranty or any representation of accuracy, timeliness or completeness. This map is not a survey and should be used for graphical purposes only.

Sheet 4 of 12

Rio Rancho City of Vision

GIS Moving Spatial Data Forward

WA-1841

WATER SERVICE LINE PHASE 6

Exhibit A
1 of 1

N W E S

DISCLAIMER: All information in this map is provided "as is" without warranty or any representation of accuracy, timeliness or completeness. This map is not a survey and should be used for graphical purposes only.

Sheet 5 of 12

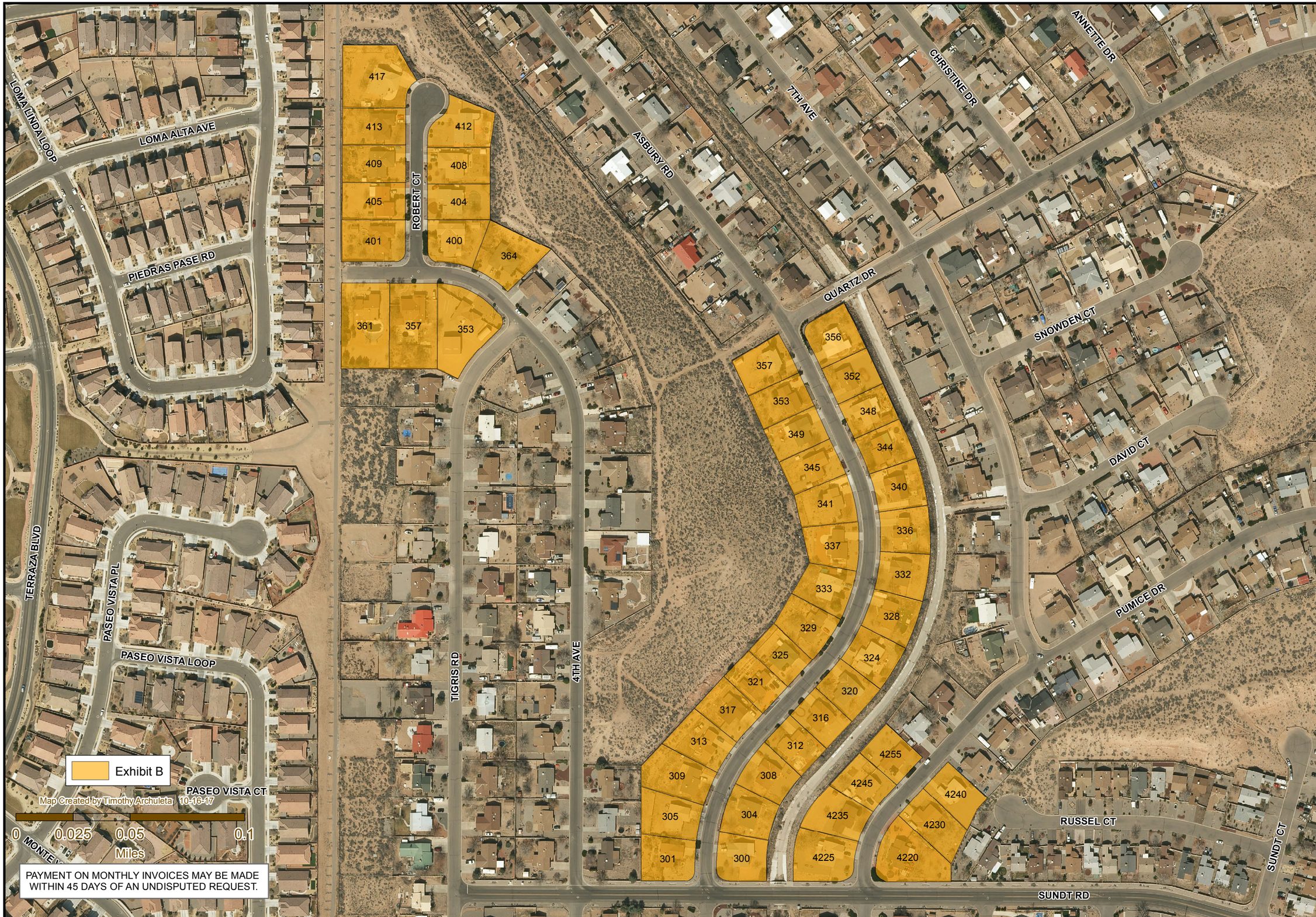

PAYMENT ON MONTHLY INVOICES MAY BE MADE WITHIN 45 DAYS OF AN UNDISPUTED REQUEST.

Rio Rancho City of Vision

GIS Moving Spatial Data Forward

WA-1841

WATER SERVICE LINE PHASE 6

Exhibit B
1 of 1

N W E S

DISCLAIMER: All information in this map is provided "as is" without warranty or any representation of accuracy, timeliness or completeness. This map is not a survey and should be used for graphical purposes only.

Sheet 6 of 12

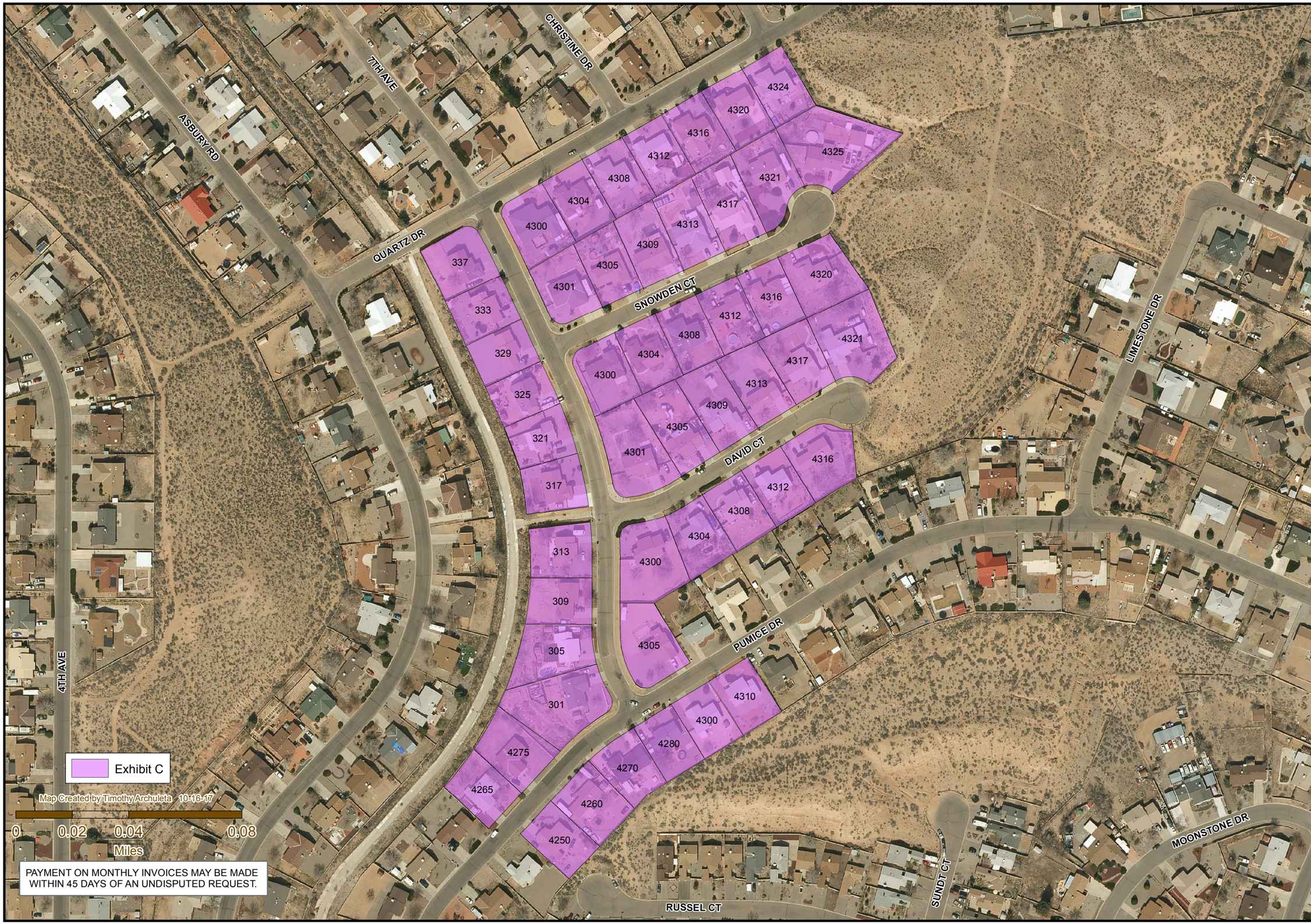

Rio Rancho City of Vision

GIS Moving Spatial Data Forward

WA-1841

WATER SERVICE LINE PHASE 6

Exhibit C
1 of 1

N
W
E
S

DISCLAIMER: All information in this map is provided "as is" without warranty or any representation of accuracy, timeliness or completeness. This map is not a survey and should be used for graphical purposes only.

Sheet 7 of 12

Rio Rancho City of Vision

GIS Moving Spatial Data Forward

WA-1841

WATER SERVICE LINE PHASE 6

Exhibit D
1 of 1

N
W
E
S

DISCLAIMER: All information in this map is provided "as is" without warranty or any representation of accuracy, timeliness or completeness. This map is not a survey and should be used for graphical purposes only.

Sheet 8 of 12

Rio Rancho City of Vision

GIS Moving Spatial Data Forward

WA-1841

WATER SERVICE LINE PHASE 6

Exhibit E
1 of 1

N
W E
S

DISCLAIMER: All information in this map is provided "as is" without warranty or any representation of accuracy, timeliness or completeness. This map is not a survey and should be used for graphical purposes only.

Sheet 9 of 12

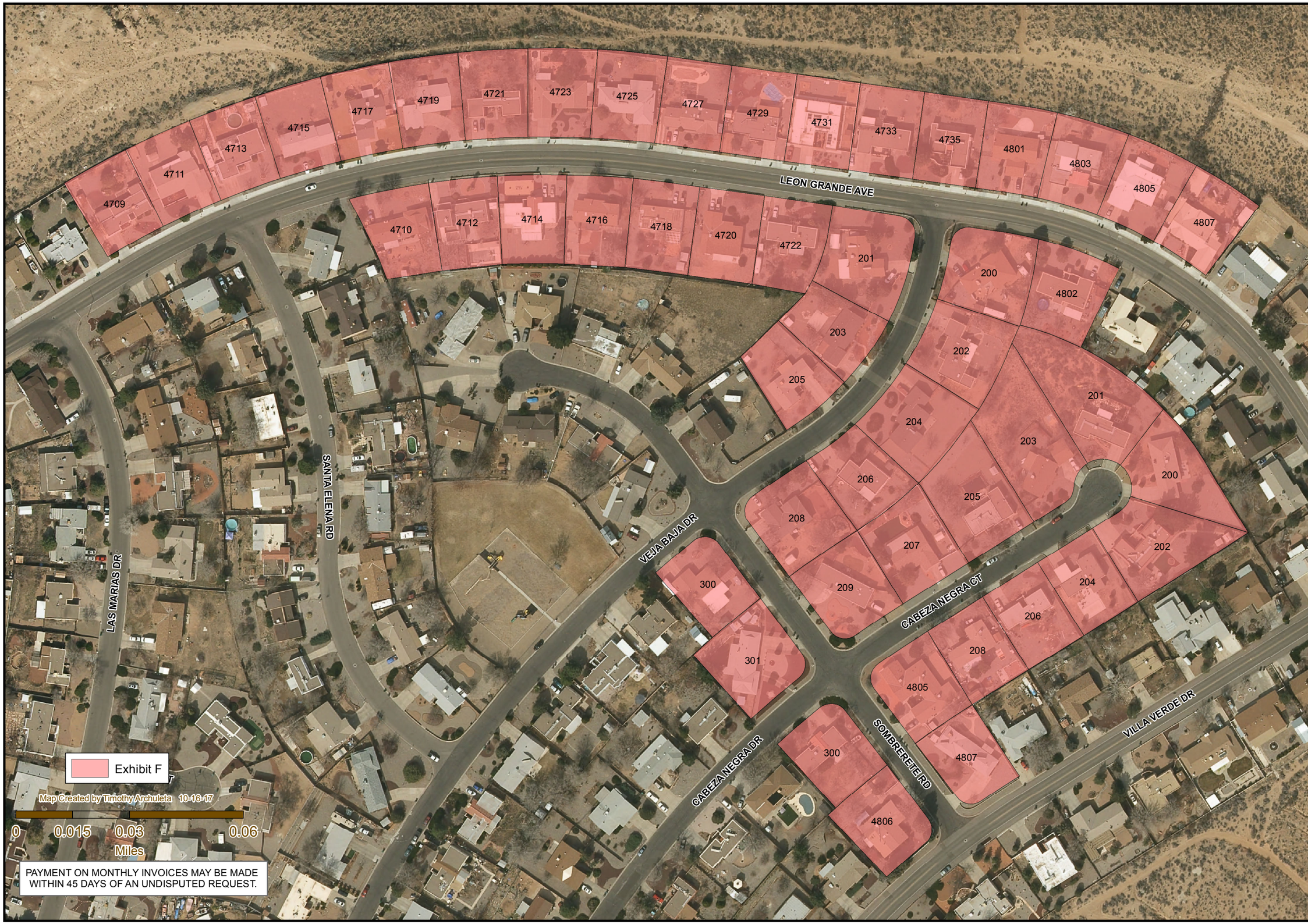

Rio Rancho City of Vision

GIS Moving Spatial Data Forward

WA-1841

WATER SERVICE LINE PHASE 6

Exhibit F
1 of 1

N
W E
S

DISCLAIMER: All information in this map is provided "as is" without warranty or any representation of accuracy, timeliness or completeness. This map is not a survey and should be used for graphical purposes only.

Sheet 10 of 12

Rio Rancho City of Vision

GIS Moving Spatial Data Forward

WA-1841

WATER SERVICE LINE PHASE 6

Exhibit G
1 of 1

N
W
E
S

DISCLAIMER: All information in this map is provided "as is" without warranty or any representation of accuracy, timeliness or completeness. This map is not a survey and should be used for graphical purposes only.

Sheet 11 of 12

RioRancho City of Vision

GIS Moving Spatial Data Forward

WA-1841

WATER SERVICE LINE PHASE 6

Exhibit H
1 of 1

N W E S

DISCLAIMER: All information in this map is provided "as is" without warranty or any representation of accuracy, timeliness or completeness. This map is not a survey and should be used for graphical purposes only.

Sheet 12 of 12