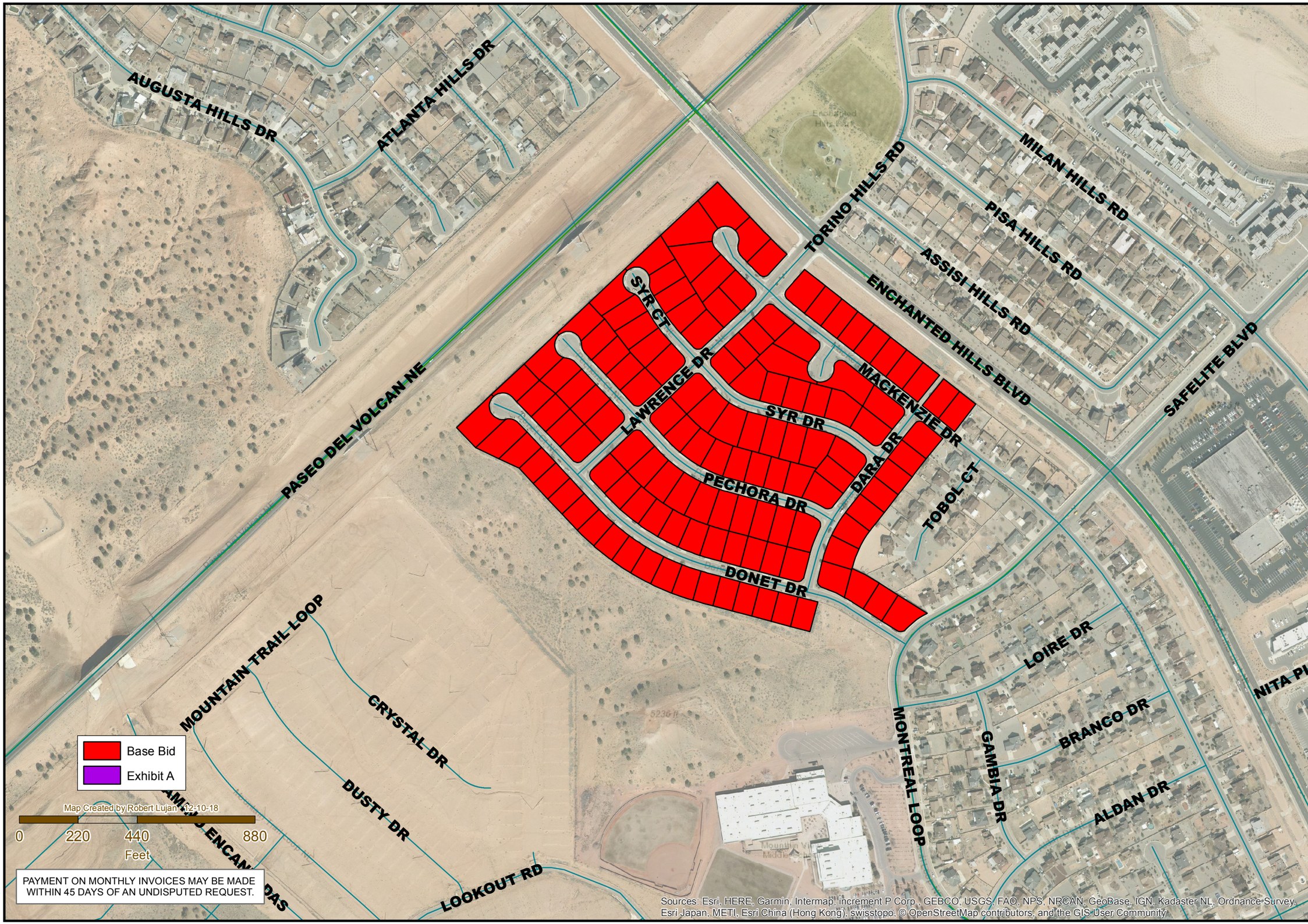

Rio Rancho City of Vision

GIS Moving Spatial Data Forward

WA-1907

WATER SERVICE LINE PHASE 7

Overview

N W E S

DISCLAIMER: All information in this map is provided "as is" without warranty or any representation of accuracy, timeliness or completeness. This map is not a survey and should be used for graphical purposes only.

Sheet 1 of 3

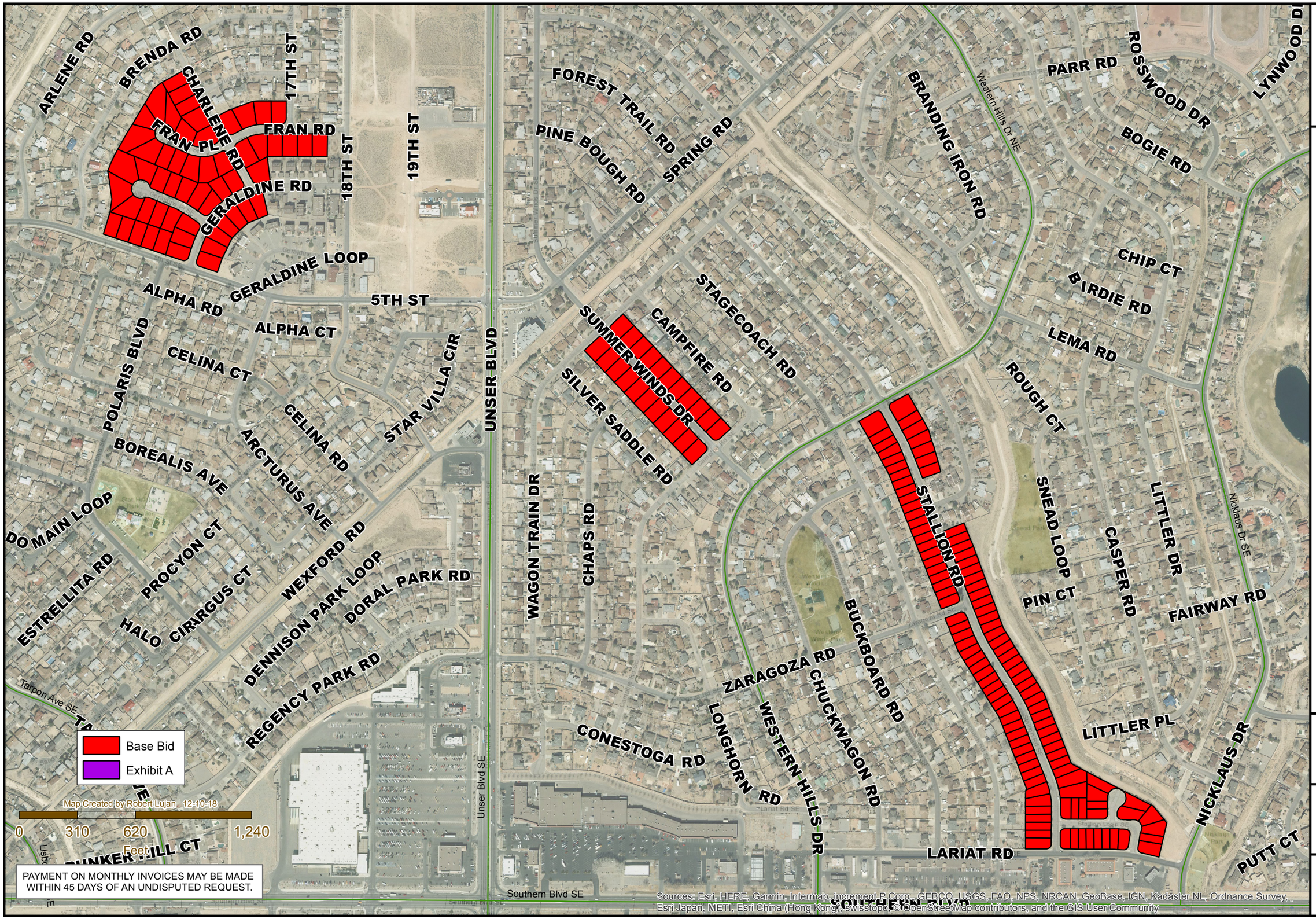

RioRancho City of Vision

GIS Moving Spatial Data Forward

WA-1907

WATER SERVICE LINE PHASE 7

Overview

N W E S

DISCLAIMER: All information in this map is provided "as is" without warranty or any representation of accuracy, timeliness or completeness. This map is not a survey and should be used for graphical purposes only.

Sheet 2 of 3

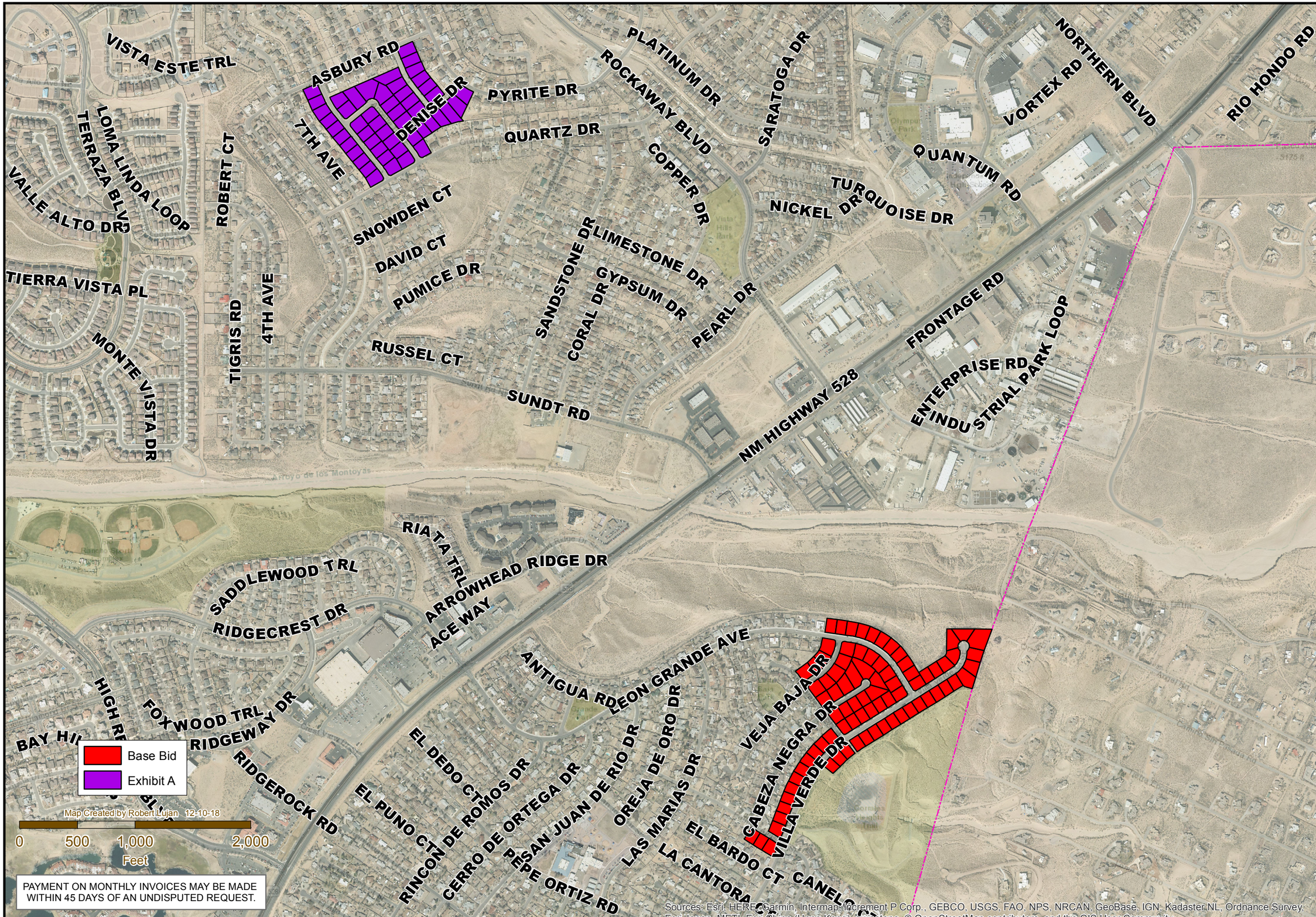

RioRancho City of Vision

GIS Moving Spatial Data Forward

WA-1907

WATER SERVICE LINE PHASE 7

Overview

N W E S

DISCLAIMER: All information in this map is provided "as is" without warranty or any representation of accuracy, timeliness or completeness. This map is not a survey and should be used for graphical purposes only.

Sheet 3 of 3